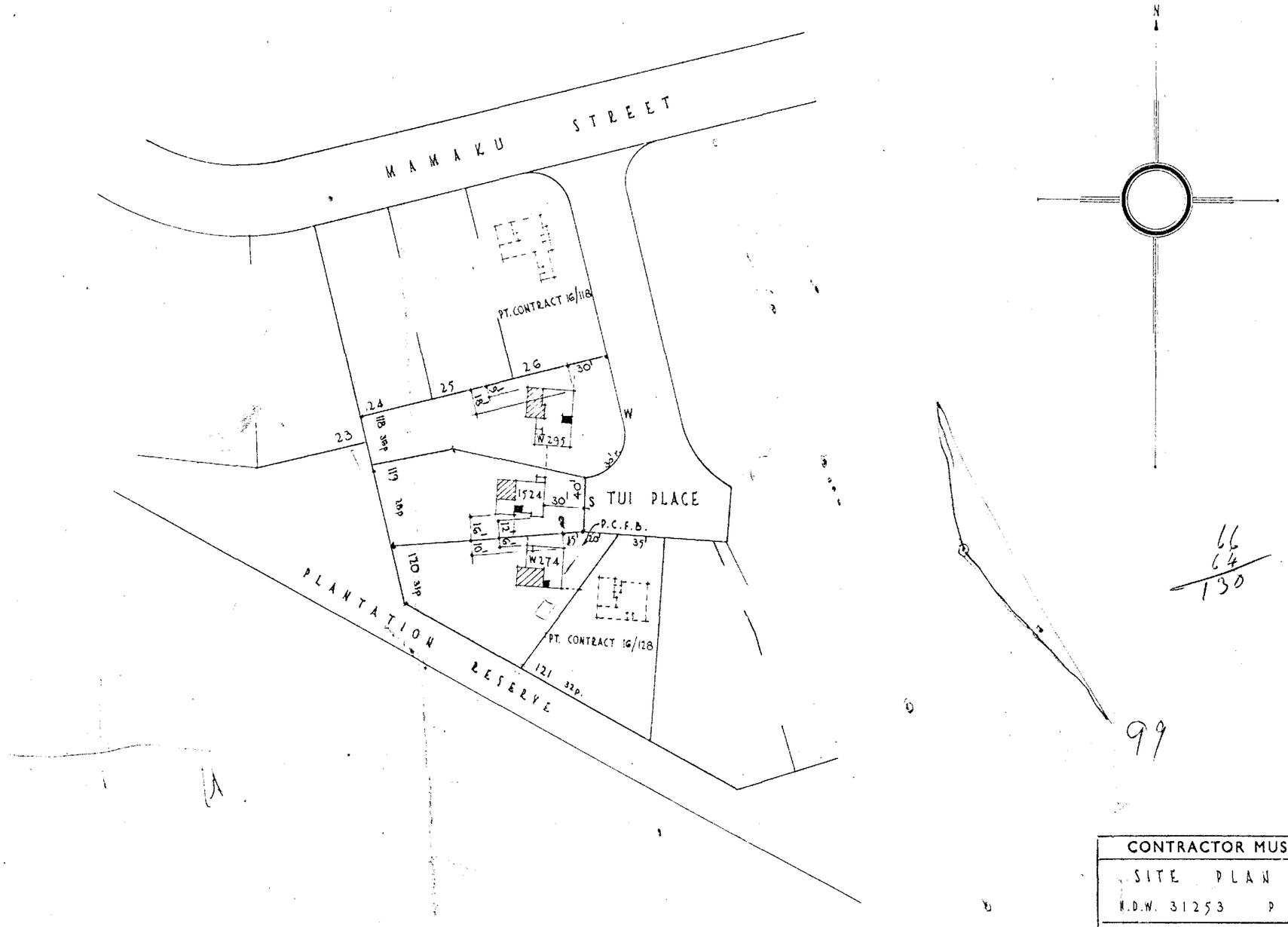

SHEATHING MATERIALS.

P.C.F.B. DENOTES PUMICE CEMENT & FIBRE BOARD.
W. " WEATHERBOARDS
S. " SIDINGS

CONTRACTOR MUST VERIFY ALL DIMENSIONS AT JOB			
SITE PLAN WANGANUI			
N.D.W. 31253 P 4067 FILE 6/34/118			
ELECTRIC	RANGES WATER- HEATING	SCALE 1 ch. to 1 in.	DRAWN: F. H. W. CH'CK'D: [illegible] DATE: 9-9-1952
REVISIONS			CONTRACT 16 / 127
No.	DATE.	ALT'R'D OR RETR'C'D.	BY
/R	- -		
/R	- -		
/R	- -		
/R	- -		
HOUSING CONSTRUCTION DIVISION MINISTRY OF WORKS R. B HAMMOND. DIRECTOR			ORDER OF SHEET IN CONTRACT 1

1,000 5 51—1133]
H.C.A.—6B.

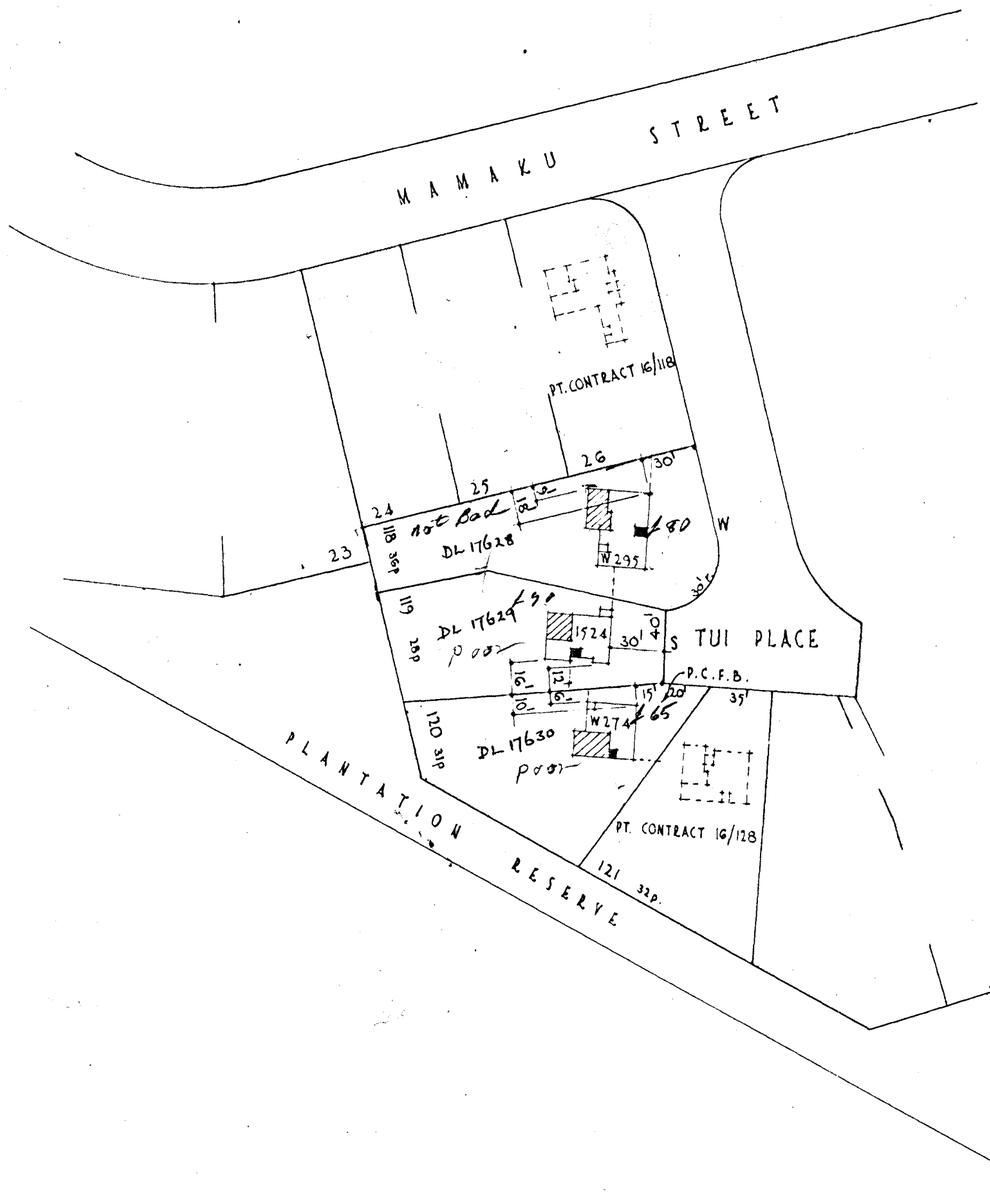

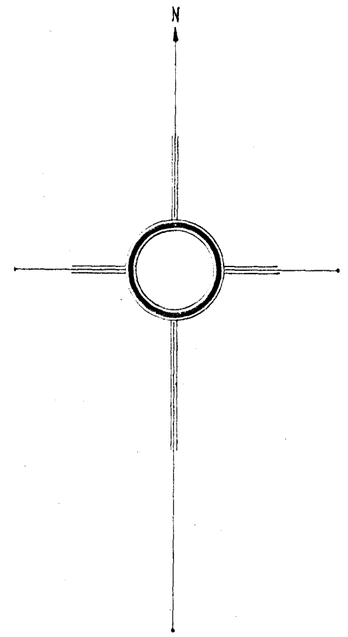

SHEATHING MATERIALS.

P.C.F.B. DENOTES PUMICE CEMENT & FIBRE BOARD.
W. " WEATHERBOARDS
S. " SIDINGS

PROGRESS CHART

CONTRACTOR MUST VERIFY ALL DIMENSIONS AT JOB

SITE PLAN WANGANUI

H.D.W. 31253 P 4067 FILE 6/34/118

ELECTRIC RANGES
WATER-HEATING

SCALE 1 ch. to 1 in.

DRAWN: F. H. W.
CH'CK'D: [illegible] P.W.
DATE: 9-9-1952

REVISIONS

No.	DATE.	ALT'R'D OR RETR'C'D.	BY
/R	- -		
/R	- -		
/R	- -		
/R	- -		

CONTRACT 16 / 127

ORDER OF SHEET IN CONTRACT 1

HOUSING CONSTRUCTION DIVISION
MINISTRY OF WORKS
R. B HAMMOND. DIRECTOR



CORRECT POSITION OF SHED AND CLOTHES DRIER TO BE DETERMINED BY OVERSEER IN CHARGE

CONTRACTOR MUST VERIFY ALL DIMENSIONS AT JOB

PLAN OF ANCILLARY WORK. WANGANUI.

RANGES	SCALE	DRAWN: J.R.R.L.
WATER-	1inch = 1foot.	CH'CK'D: [illegible]
HEATING		DATE: 14th Oct. -1952.

REVISIONS

No.	DATE.	ALT'R'D OR RETR'C'D.	BY
/R	- -		
/R	- -		
/R	- -		
/R	- -		

CONTRACT 16 / 127

ORDER OF SHEET IN CONTRACT

HOUSING CONSTRUCTION DIVISION
MINISTRY OF WORKS

R. B. HAMMOND, DIRECTOR

H.C.A.—6B.

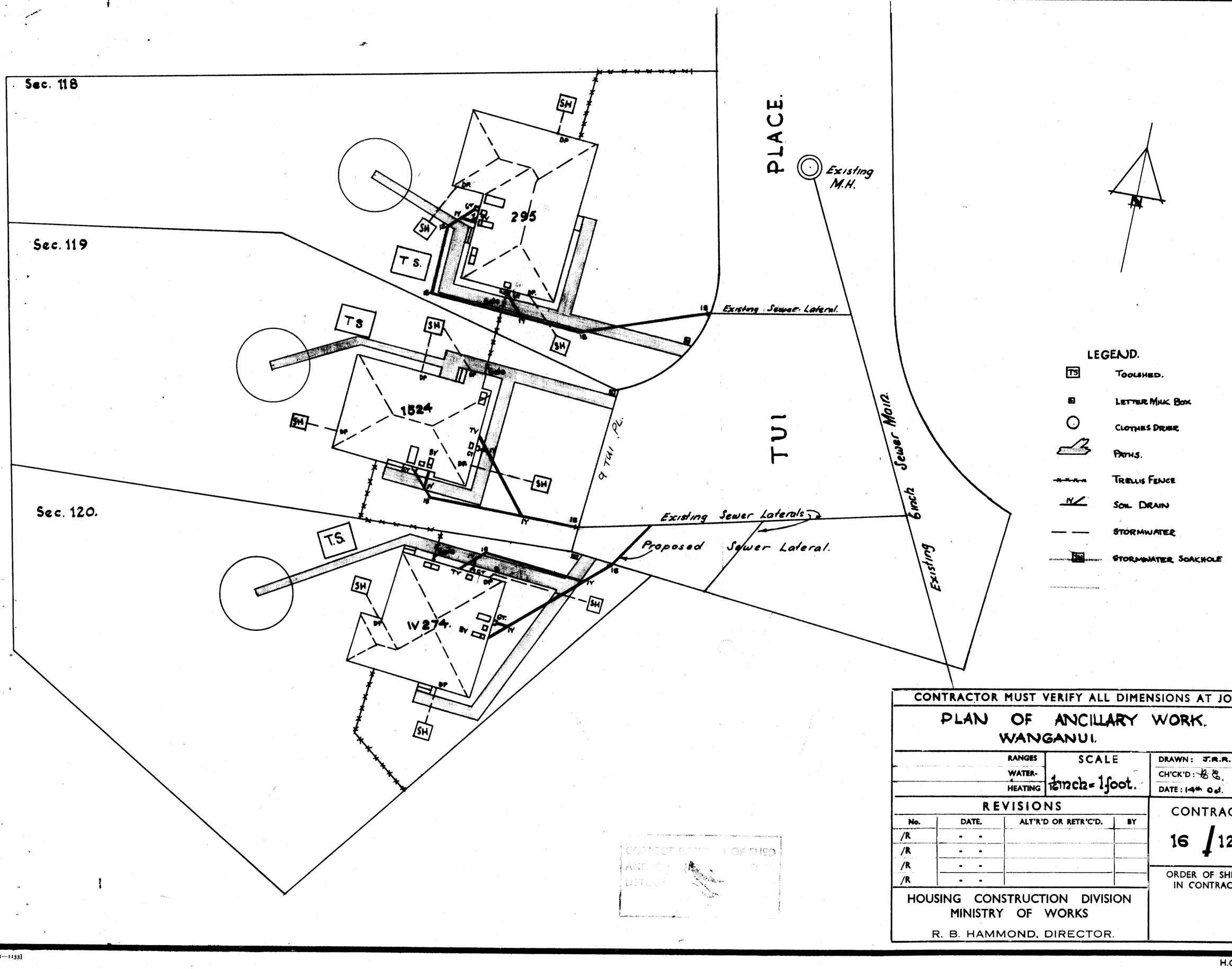

CONTRACTOR MUST VERIFY ALL DIMENSIONS AT JOB

PLAN OF ANCILLARY WORK. WANGANUI.

RANGES / WATER- / HEATING	SCALE	DRAWN: J.R.R.L. / CH'CK'D: R.B. / DATE: 14th Oct. 1952.
	1 inch = 1 foot.	

REVISIONS

No.	DATE.	ALT'R'D OR RETR'C'D.	BY
/R	- -		
/R	- -		
/R	- -		
/R	- -		

CONTRACT 16/127.

ORDER OF SHEET IN CONTRACT

HOUSING CONSTRUCTION DIVISION
MINISTRY OF WORKS

R. B. HAMMOND, DIRECTOR.

1,000/5/51—1133]

H.C.A.—6B.

10 Pairs
15
25

CAUTION: REFER TO PAGE 16 OF SPECIFICATIONS FOR USE OF 3" x 2" PARTITIONS

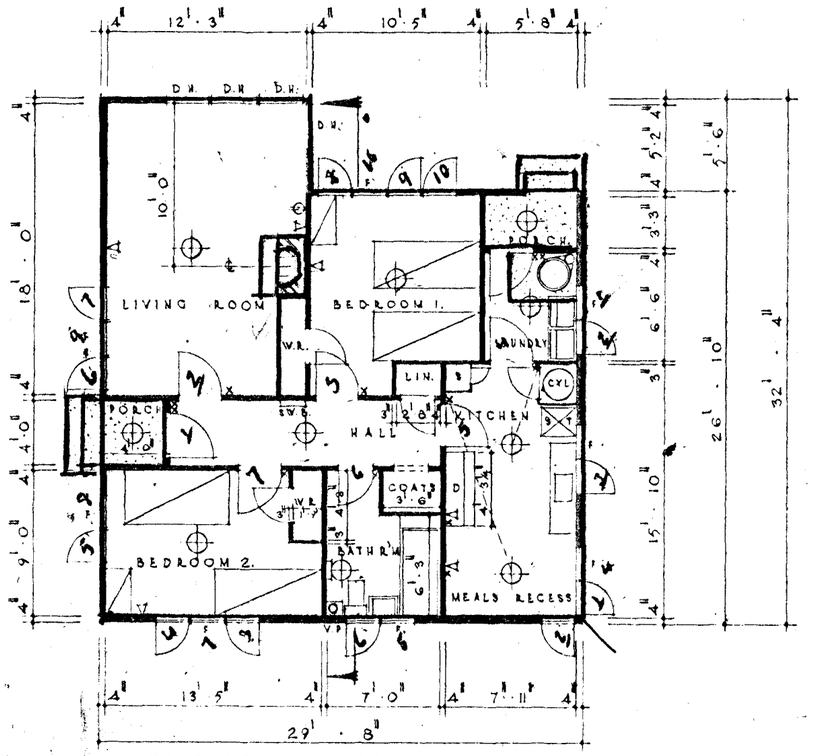

GROUND FLOOR PLAN

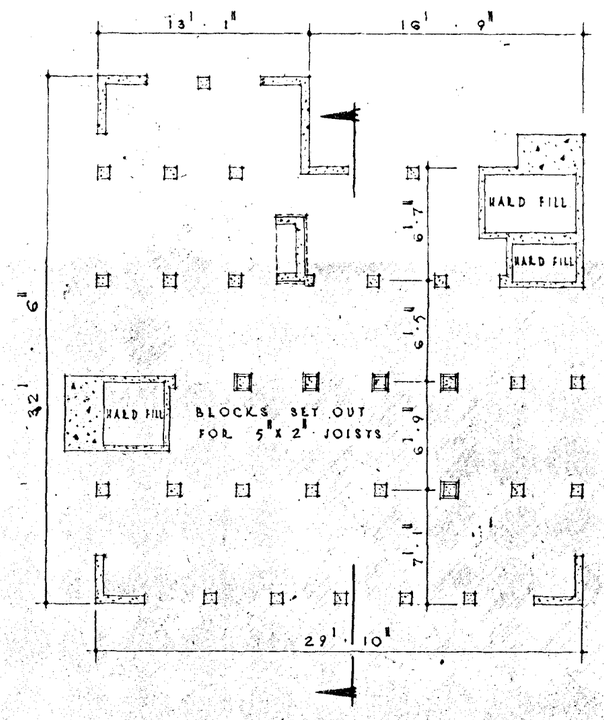

FOUNDATION PLAN

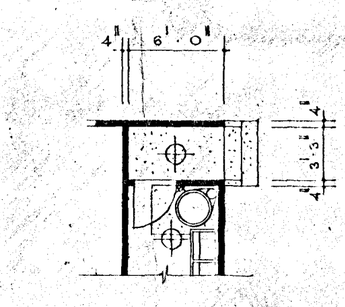

REVERSE BACK PORCH

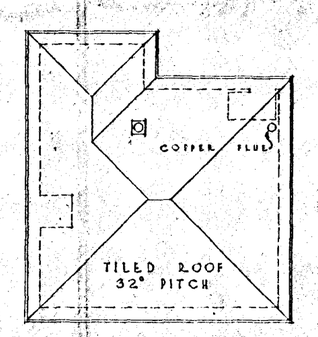

ROOF PLAN
3/16" = 1' 0"

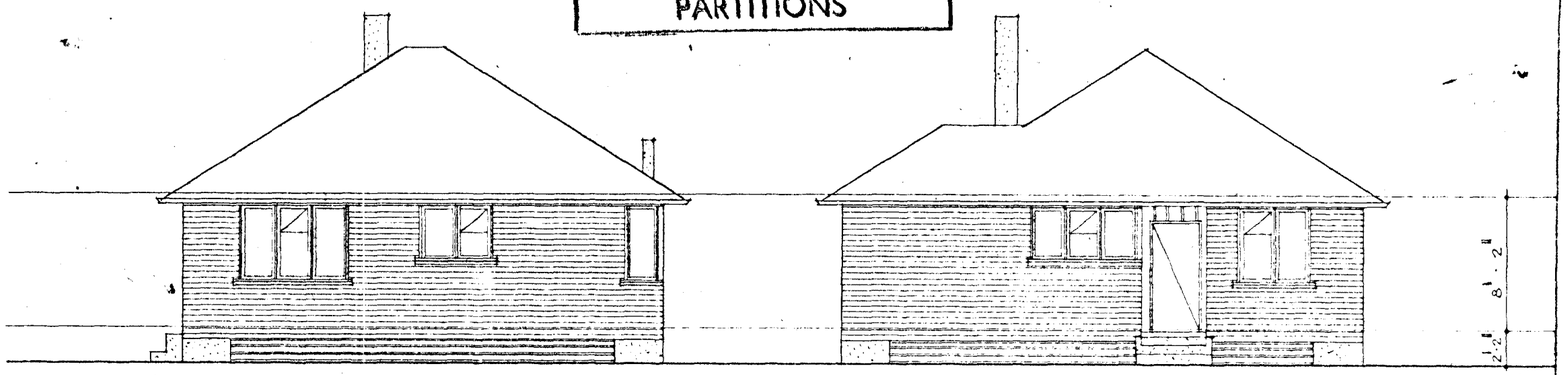

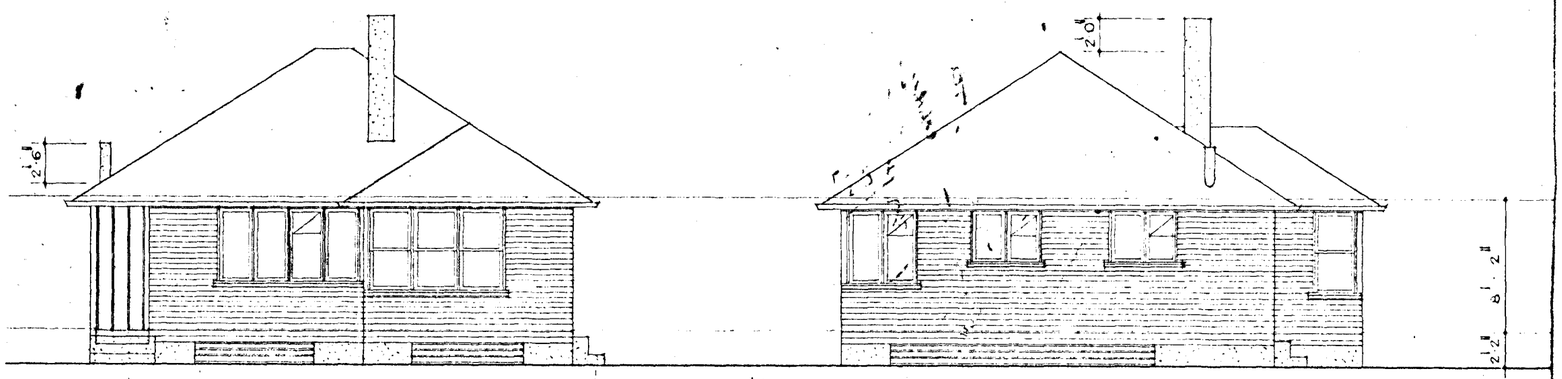

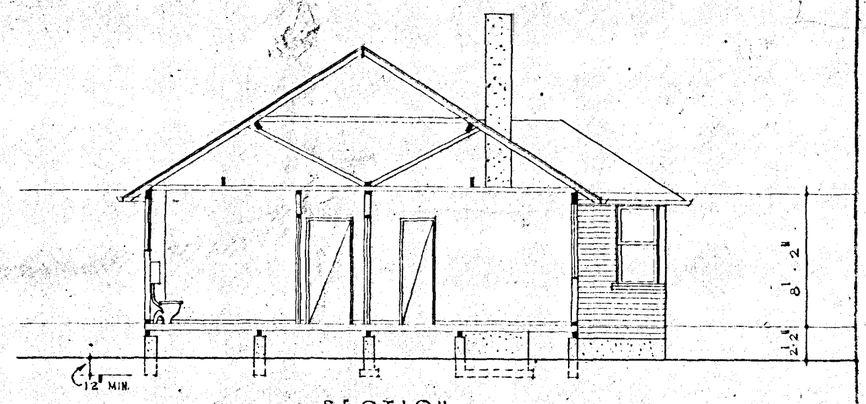

SECTION

CONTINUOUS FOUNDATION

CONTRACTOR MUST VERIFY ALL DIMENSIONS AT THE JOB

HOUSING CONSTRUCTION DIVISION, M.O.W.

SCALE 3 in. 1 ft.	DRAWN: F.H.W.	R 3	REDRAWN	5-9-51	R.V.P.	SECTION 12Q	H.D.W. 6/274/51
	TRACED:	R					
	DATE: 21 3 1951	R					
	CHECKED:	R					

14 Pairs
16½
30½

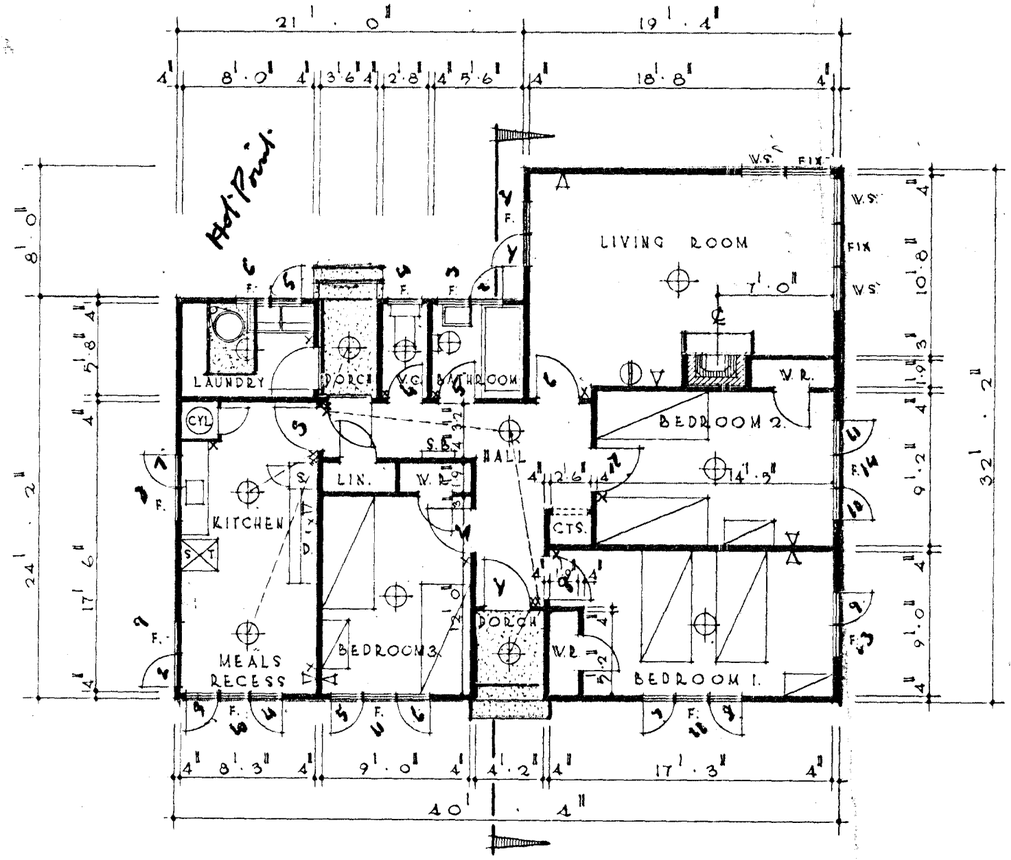

FLOOR PLAN

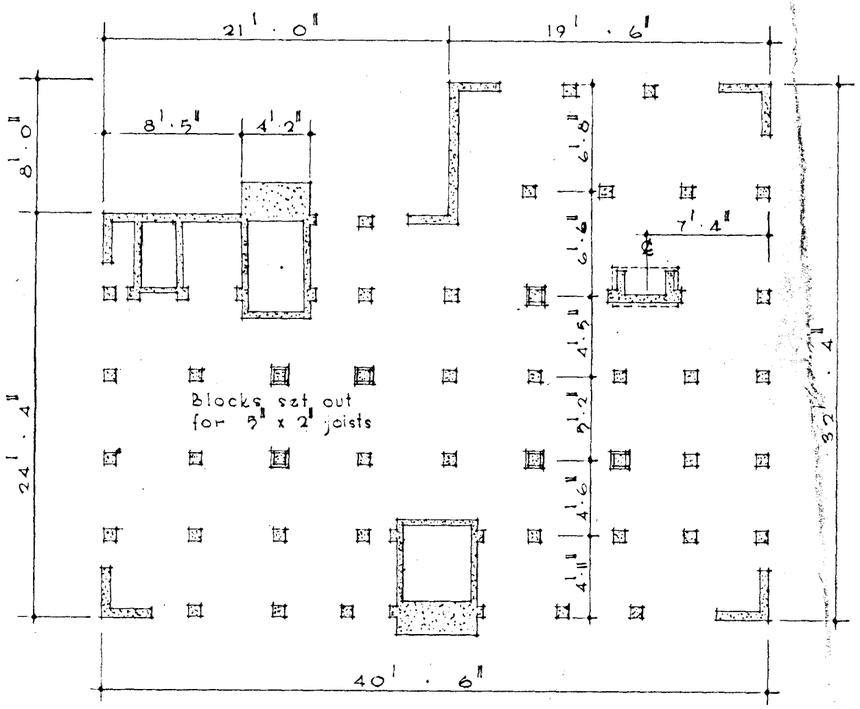

FOUNDATION PLAN

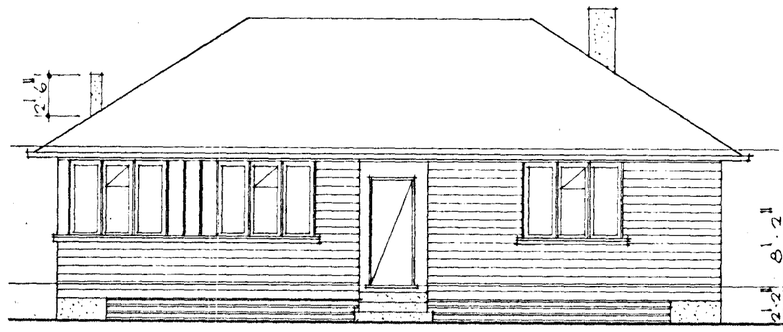

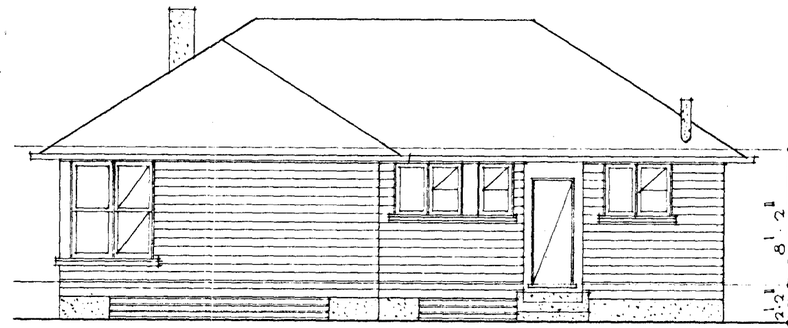

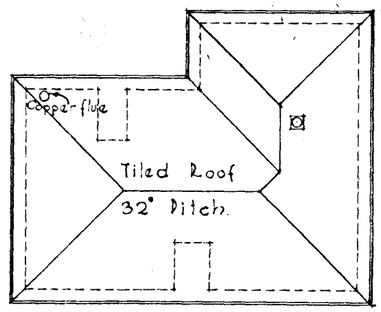

ROOF PLAN
Scale 1/16" = 1'.0"

CAUTION: REFER TO PAGE 16 OF SPECIFICATIONS FOR USE OF 3" x 2" PARTITIONS

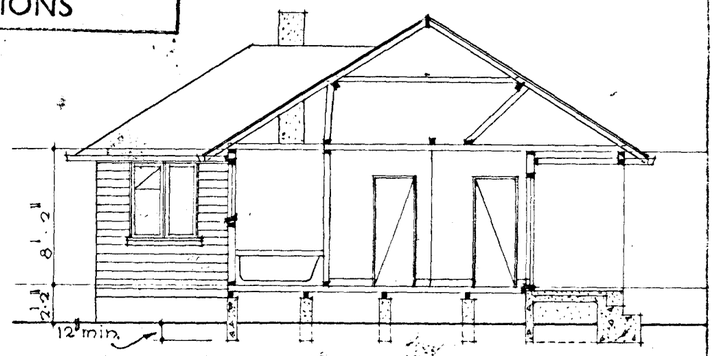

SECTION

CONTINUOUS FOUNDATIONS

CONTRACTOR MUST VERIFY ALL DIMENSIONS AT THE JOB	SCALE	DRAWN: R.V.D.	R		SECTION	H.D.W.
HOUSING CONSTRUCTION DIVISION, M.O.W.	¼ in. = 1 ft.	TRACED:	R		118	6/295/51.
		DATE: 11 . 3 1952	R			
		CHECKED: [illegible]	R			

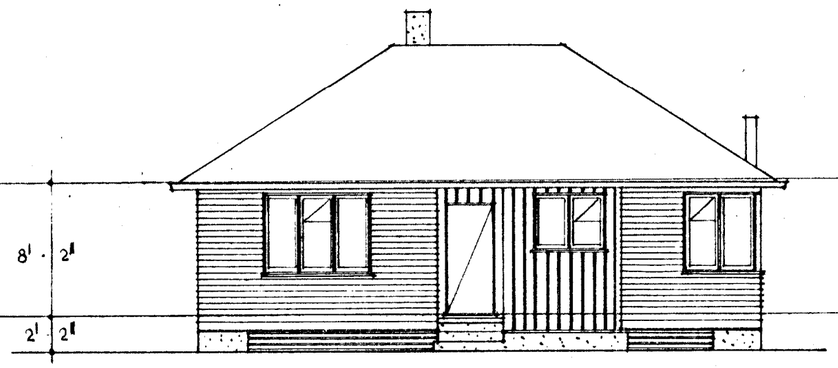

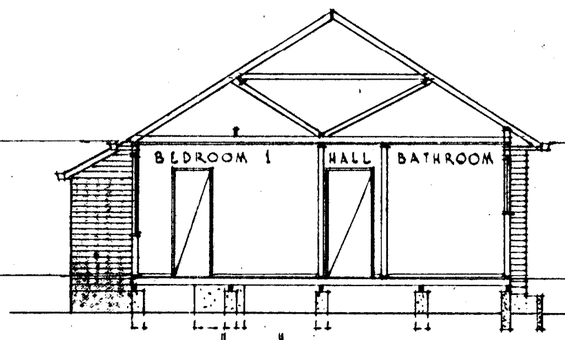

· SECTION "A·A" ·

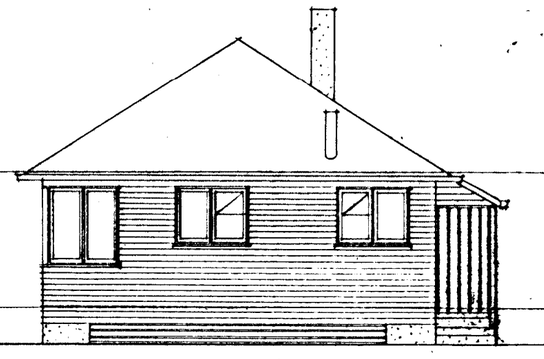

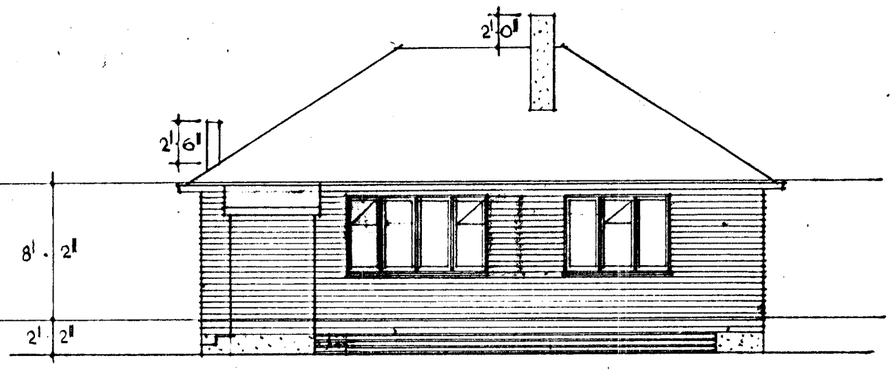

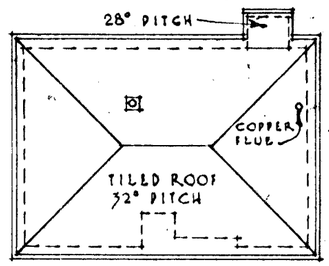

· ROOF · PLAN · SCALE 1/16" = 1'-0"

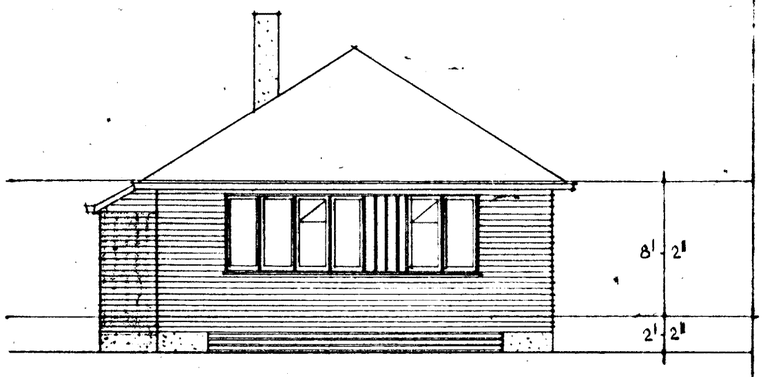

13 Pairs
19½
32½

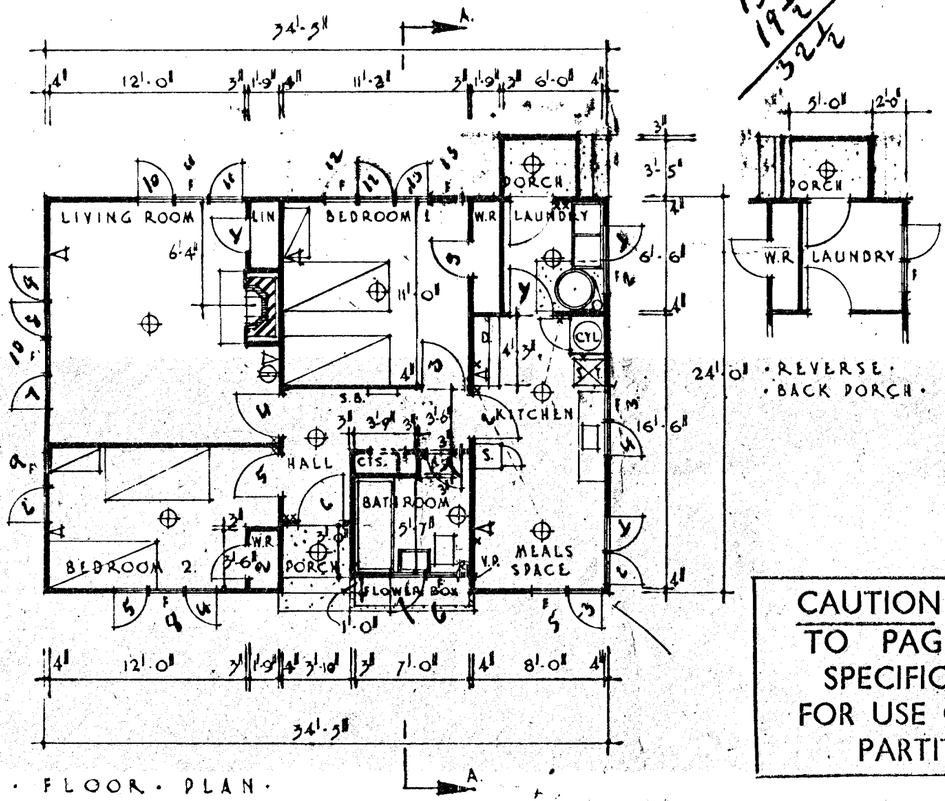

· FLOOR · PLAN ·

· REVERSE · BACK PORCH ·

CAUTION: REFER TO PAGE 16 OF SPECIFICATIONS FOR USE OF 3" x 2" PARTITIONS

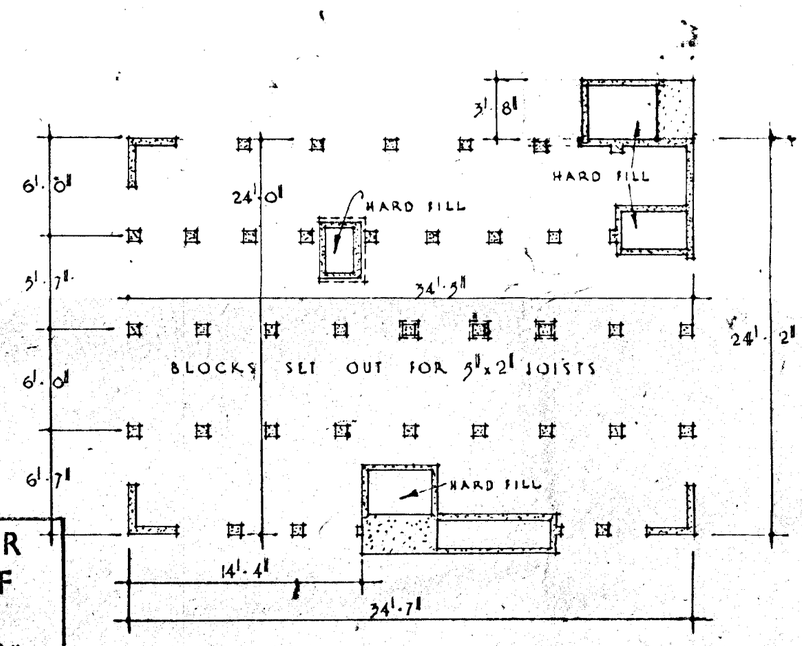

· FOUNDATION · PLAN ·

CONTINUOUS FOUNDATIONS

CONTRACTOR MUST VERIFY ALL DIMENSIONS AT THE JOB

DEPARTMENT OF HOUSING CONSTRUCTION

GORDON F. WILSON, CHIEF ARCHITECT. R. B. HAMMOND - DIRECTOR

SCALE ⅛ in. = 1 ft.

AREA	S.F.	CHIMNEY		DRAWN: M.G.H.	R
ROOF AREA	S.F.	FIREPLACE		TRACED: D.P. M.G.H.	R
RIDGE	Ft.	GABLES		DATE: 29/11/1948	R
HIPS	Ft.	FRONT DOOR		CHECKED:	R
VALLEYS	Ft.	INTERIOR DOORS			R

SECTION 119

H.D 6/1524/S1.

VALUATION ROLL No.	LEGAL DESCRIPTION	
1311/10	LOT 120 D.P. 17526	8 TUI PL. 1997

DRAINAGE & PLUMBING PERMITS		BUILDING PERMITS		
Permit No.	Date	Permit No.	Date	Nature of Work
		16/127 ✓		3 STATE HOUSE UNITS
		B067629 (I0)		CANCELLED

Existing Use	
Designation	
Zoning	
Undersize Section	
Building Line Restriction	
Proposed Street	
Proposed Service Lane	
Proposed Access Way	
Conditional Use	File:
Specified Departure	File:

Dangerous Goods Licence		Fill Points		Housing File No.				
Underground Tank		Type	Capacity gals	Water Connection	Reg. No.	Amt. Paid.	Dispensations	Reference / Date
Water Meter		Water Bore		Drainage Connection	Reg. No.	Amt. Pd.		
Pool: Filtered / Unfiltered		Back Flow Preventer		Stormwater Connection	Reg. No.	Amt. Pd.		
Heating: Gas / Oil-fired / Coal-Wood / Electric / Other				Kerb Crossing 32927	Reg. No.	Amt. Pd.		

VALUATION ROLL No.	LEGAL DESCRIPTION	
1311/11	LOT 119 D.P. 17526	9 TUI PL. 1998

DRAINAGE & PLUMBING PERMITS		BUILDING PERMITS		
Permit No.	Date	Permit No.	Date	Nature of Work
		16/127 ✓		S.H.D. UNIT.

Existing Use	
Designation	
Zoning	
Undersize Section	
Building Line Restriction	
Proposed Street	
Proposed Service Lane	
Proposed Access Way	

Dangerous Goods Licence		Fill Points		Housing File No.	
Underground Tank		Type	Capacity gals	Water Connection	Reg. No. / Amt. Paid.
Water Meter		Water Bore		Drainage Connection	Reg. No. / Amt. Pd.
Pool	Filtered / Unfiltered	Back Flow Preventer		Stormwater Connection	Reg. No. / Amt. Pd.
Heating	Gas / Oil-fired / Coal-Wood / Electric / Other			Kerb Crossing	Reg. No. / Amt. Pd.

Conditional Use	File:	
Specified Departure	File:	
Dispensations	Reference	Date

VALUATION ROLL No.	LEGAL DESCRIPTION	
1311/12	LOT 118 D.P. 17526	10 TUI PL. 1999

DRAINAGE & PLUMBING PERMITS		BUILDING PERMITS		
Permit No.	Date	Permit No.	Date	Nature of Work
		16/127 ✓		S.H.D. UNIT.

Existing Use	
Designation	
Zoning	
Undersize Section	
Building Line Restriction	
Proposed Street	
Proposed Service Lane	
Proposed Access Way	

Dangerous Goods Licence		Fill Points		Housing File No.	
Underground Tank		Type	Capacity gals	Water Connection	Reg. No. / Amt. Paid.
Water Meter		Water Bore		Drainage Connection	Reg. No. / Amt. Pd.
Pool	Filtered / Unfiltered	Back Flow Preventer		Stormwater Connection	Reg. No. / Amt. Pd.
Heating	Gas / Oil-fired / Coal-Wood / Electric / Other			Kerb Crossing	Reg. No. / Amt. Pd.

Conditional Use	File:	
Specified Departure	File:	
Dispensations	Reference	Date

Processed 29/6/94

Subdivision Conditions	Yes / No		Easements	See above / None	

SCALE: