


0 6.5 13 19.5
Meters

Scale @ A4
= 1:1,000

Date Printed:
21/01/2026



DISCLAIMER:
This map/plan is illustrative only and all information should be independently verified on site before taking any action.
Copyright Auckland Council. Land Parcel Boundary information from LINZ (Crown Copyright Reserved). Whilst due care has been taken, Auckland Council gives no warranty as to the accuracy and plan completeness of any information on this map/plan and accepts no liability for any error, omission or use of the information. Height datum: NZVD 2016.



Address

Address

Place Names

Public Open Space Names (8,000)

Public Open Space Names (8,000)

Place Name Search

Place Name Search

Rail Stations

Rail Stations (8,000)



Rail Stations (8,000)

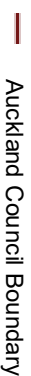
Railway Lines

Railway (2,500)



Railway (2,500)

Auckland Council Boundary

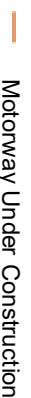


Auckland Council Boundary

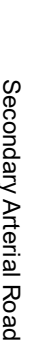
Roads

Roads (1,000)

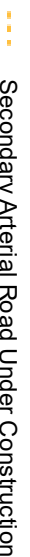
Motorway



Motorway Under Construction



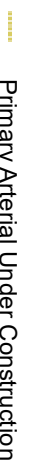
Secondary Arterial Road



Secondary Arterial Road Under Construction



Primary Arterial Road



Primary Arterial Road Under Construction

Collector Road

Collector Road Under Construction

Local Road

Local Road Under Construction



254 - 0

LIDAR 2024 HILLSHADE

Property

Property

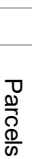
Region Background

Region Background

Rate Assessment

Rate Assessment

Parcels



Parcels

Coastline

Lakes



Lakes

Auckland Council Surrounding Area

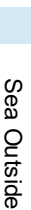


Land Outside



Water

Sea



Sea Outside

Public Open Space



Public Open Space

DISCLAIMER:

This map/plan is illustrative only and all information should be independently verified on site before taking any action. Copyright Auckland Council. Land Parcel Boundary information from LINZ (Crown Copyright Reserved). Whilst due care has been taken, Auckland Council gives no warranty as to the accuracy and plan completeness of any information on this map/plan and accepts no liability for any error, omission or use of the information. Height datum: NZVD 2016.

Legend

Date Printed:
21/01/2026