



**RECORD OF TITLE
UNDER LAND TRANSFER ACT 2017
FREEHOLD**

**Guaranteed Search Copy issued under Section 60 of the Land
Transfer Act 2017**




R. W. Muir
Registrar-General
of Land

Identifier **591496**
Land Registration District **Canterbury**
Date Issued 13 February 2013

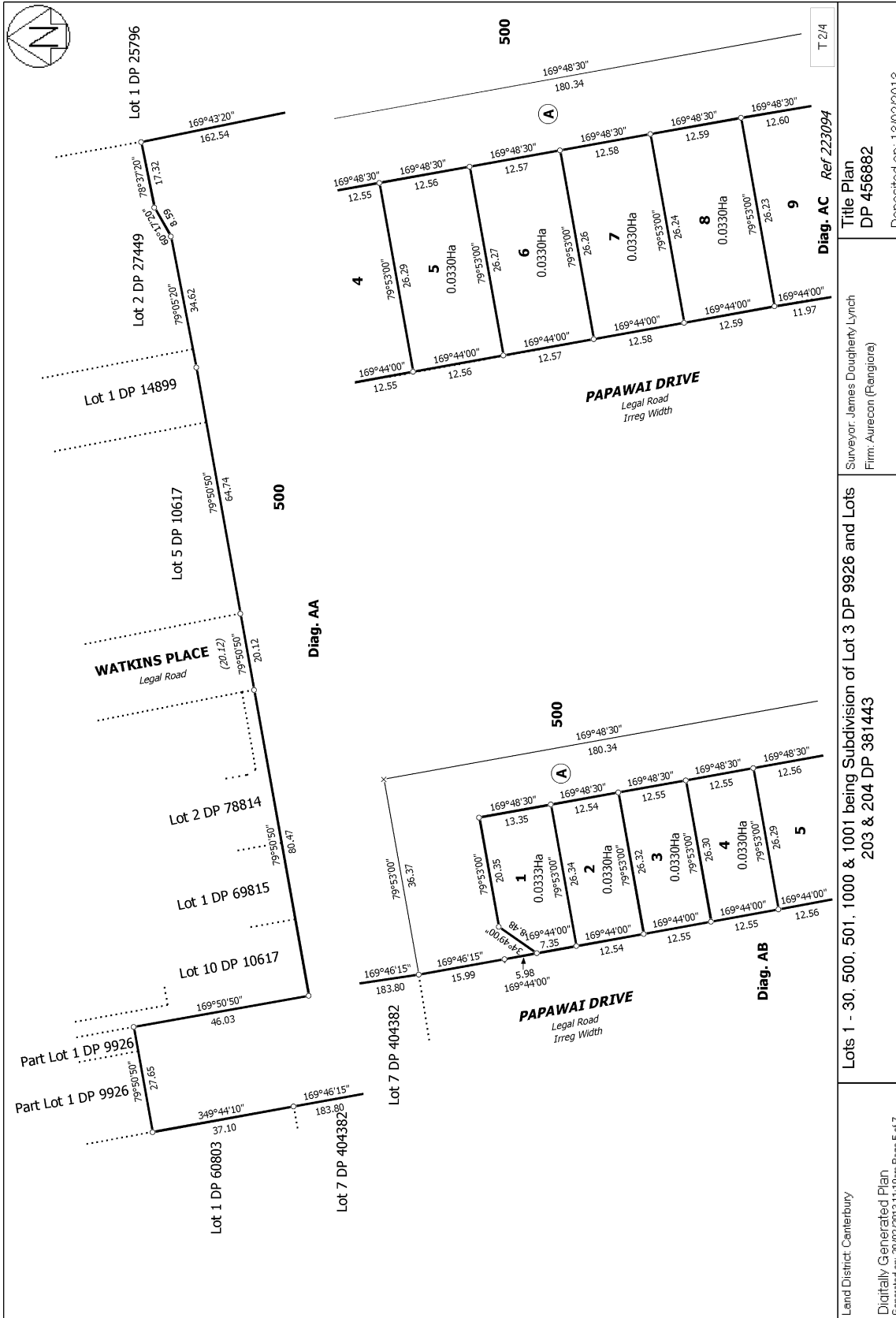
Prior References
CB431/37

Estate Fee Simple
Area 663 square metres more or less
Legal Description Lot 14 Deposited Plan 456882

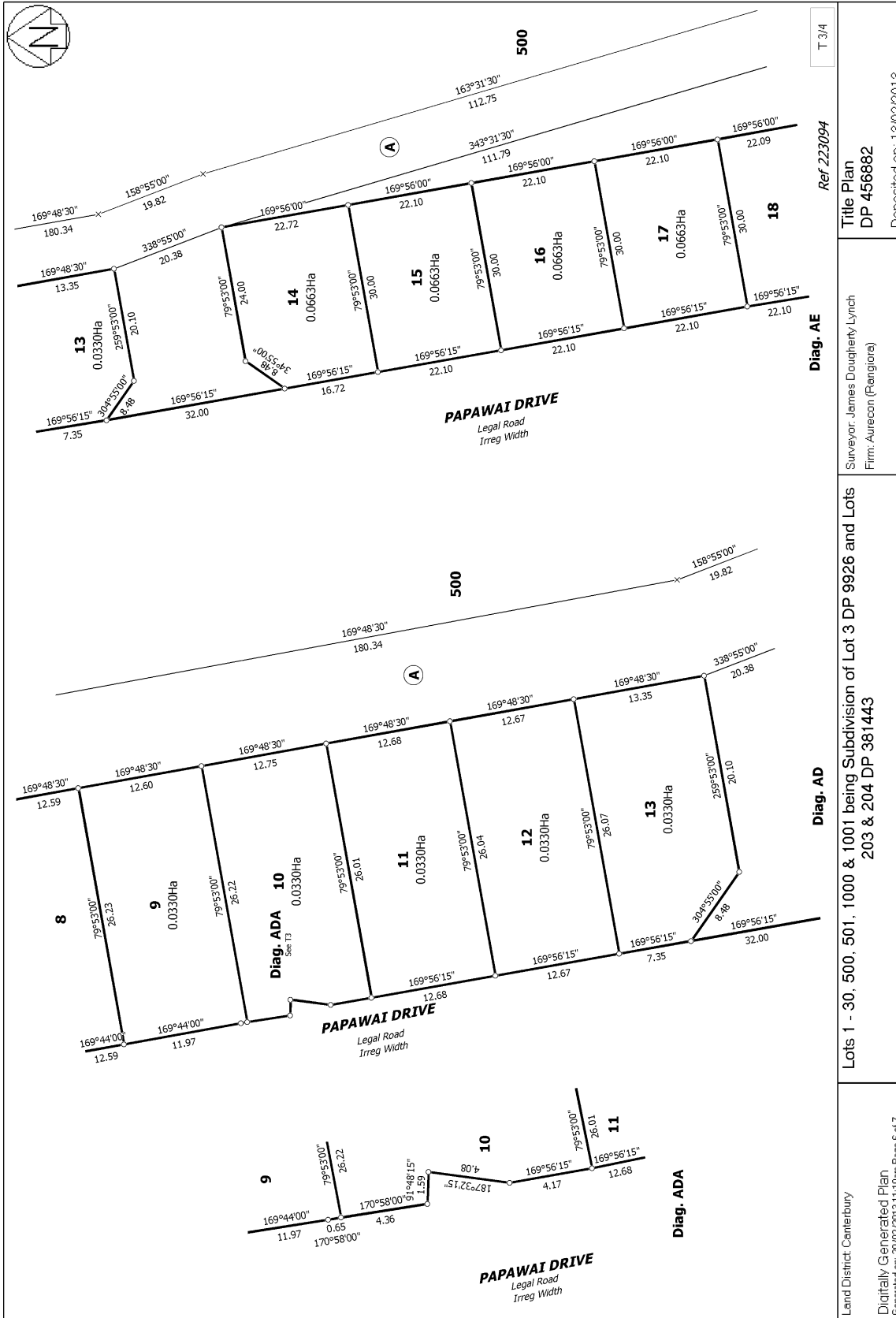
Registered Owners
Douglas Gordon James

Interests

Land Covenant in Easement Instrument 9293658.5 - 13.2.2013 at 12:24 pm
9293658.6 Consent Notice pursuant to Section 221 Resource Management Act 1991 - 13.2.2013 at 12:24 pm



Land District: Canterbury	Surveyor: James Dougherty Lynch Firri: Aurecon (Rangiora)	Title Plan DP 456882
Digitally Generated Plan Generated on: 20/02/2013 11:10am Page 5 of 7	Lots 1 - 30, 500, 501, 1000 & 1001 being Subdivision of Lot 3 DP 9926 and Lots 203 & 204 DP 381443	
Deposited on: 13/02/2013		



T 3/4

Ref 223094

Diag. AE

Diag. AD

Diag. ADA

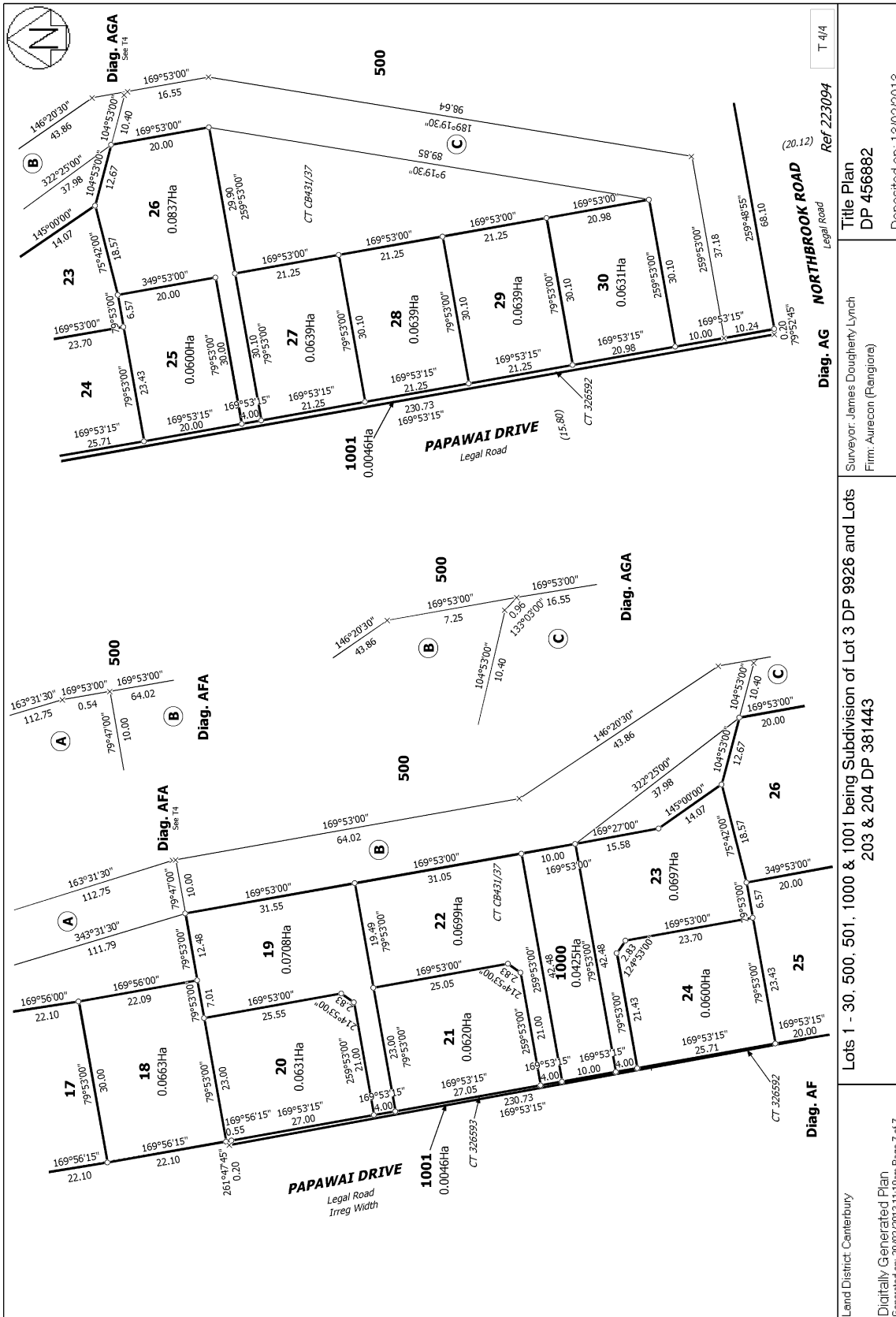
Title Plan
DP 456882

Surveyor: James Dougherty Lynch
Firm: Aurecon (Rangiora)

Lots 1 - 30, 500, 501, 1000 & 1001 being Subdivision of Lot 3 DP 9926 and Lots 203 & 204 DP 381443

Land District: Canterbury
Digitally Generated Plan
Generated on: 20/02/2013 11:10am Page 6 of 7

Deposited on: 13/02/2013



Land District: Canterbury
 Digitally Generated Plan
 Generated on: 20/02/2013 11:10am Page 7 of 7

Surveyor: James Dougherty Lynch
 Firm: Aurecon (Rangiora)

Diag. AG NORTHBROOK ROAD
 Legal Road
 Ref 223094
 (20.12)

Diag. AGA
 Site 14
 T 4/4

Title Plan
 DP 456882
 Deposited on: 13/02/2013