

DISCLAIMER:  
This map/plan is illustrative only and all information should be independently verified on site before taking any action.  
Copyright Auckland Council. Land Parcel Boundary information from LINZ (Crown Copyright Reserved). Whilst due care has been taken, Auckland Council gives no warranty as to the accuracy and plan completeness of any information on this map/plan and accepts no liability for any error, omission or use of the information. Height datum: NZVD 2016.

### Natural Hazards

0 10 20 30  
Meters

Scale @ A4  
= 1:2,500

Date Printed:  
24/02/2026




**Flood Prone Area**

 Flood Prone Area


**Flood Plains**

 Flood Plains


**Overland Flow Paths - 100ha and above (25,000)**

 Overland Flow Paths - 100ha and above (25,000)


**Overland Flow Paths - 3ha to 100ha (25,000)**

 Overland Flow Paths - 3ha to 100ha (25,000)


**Overland Flow Paths - 1ha to 3ha (15,000)**

 Overland Flow Paths - 1ha to 3ha (15,000)

**Overland Flow Paths - 4000m2 to 1ha (8,000)**

 Overland Flow Paths - 4000m2 to 1ha (8,000)

**Overland Flow Paths - 2000m2 to 4000m2 (5,000)**


 Overland Flow Paths - 2000m2 to 4000m2 (5,000)

**Spring High Tide Levels**

 Spring High Tide Levels

**Coastal Storm-Tide Sea Levels**

 East Coast Estuaries

 GB - LB Islands

 Kaipara Harbour

 Manukau Harbour

 Open East Coast

 Open West Coast

 Parakai - Helensville

DISCLAIMER:  
 This map is for information only. Information should be independently verified on site before taking any action.  
 Copyright Auckland Council. Land Parcel Boundary information from LPIE (2016) copyright reserved. Whilst due care has been taken, Auckland Council gives no warranty as to the accuracy of the information shown in this map/plan and accepts no liability for any error, omission or use of the information. Height datum: NZVD 2016

**MHWS 0.5m sea level rise**

**MHWS 0.5m sea level rise**

**MHWS 1.0m sea level rise**

**Legend**

**Date Printed:**  
 24/02/2026