


Property File: P1580-1792<sup>b</sup>-1

179B Dickson Road

AZ



TAURANGA  
DISTRICT COUNCIL

As  
Built  
Drainage  
Plan

Department of Planning & Environment

# As Built Drainage Plan

Drainage plan for:

Street No: 179 <sup>B</sup> .....

Street Diekson Rd .....

Lot 166/2 D.P. 21830 .....

Suburb Papamoa .....

Owner P. Smith .....

Type of Building DWELLING .....

Drainlayer I.B. McCREA .....

Date of Inspection 29-7-97 .....

Inspector Rex C. .....

Drainage Permit No. 97/1171 .....

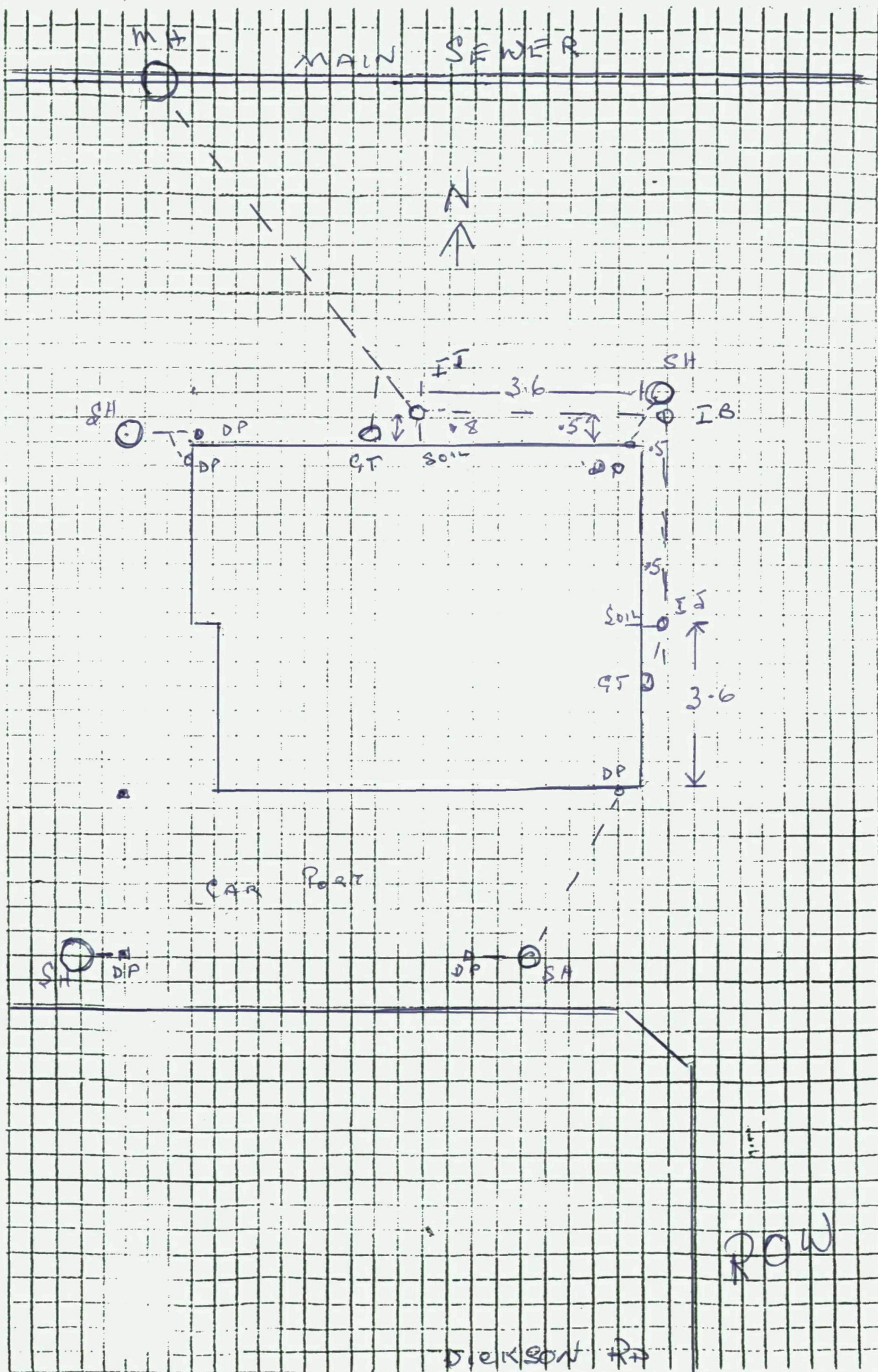
**NOTE: Plan to be drawn in black ballpoint on graph opposite.**

---

## Plan to include:

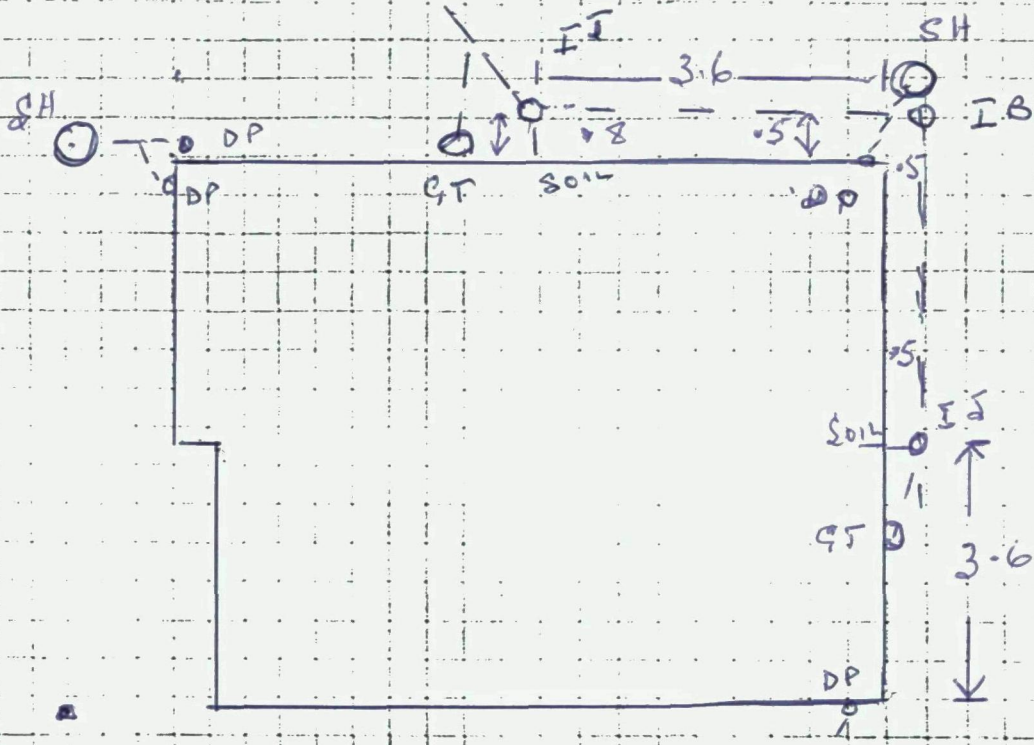

1. The correct position of the drains in relation to the building and boundaries.
2. The position of the street frontage.
3. Depth of drains at connection point.
4. Both foulwater and stormwater drains to be drawn.
5. Clearly define all inspection openings, with accurate measurements from two points.
6. Clearly define all buildings and boundaries.
7. Refer to example drain plan back page.





MH

MAIN SEWER



CAR PORT

SH DP

DP SA

ROW

DICKSON RD

# Plan Example

REAR BOUNDARY

