


DISCLAIMER:  
 This map/plan is illustrative only and all information should be independently verified on site before taking any action.  
 Copyright Auckland Council. Land Parcel Boundary information from LINZ (Crown Copyright Reserved). Whilst due care has been taken, Auckland Council gives no warranty as to the accuracy and plan completeness of any information on this map/plan and accepts no liability for any error, omission or use of the information. Height datum: NZVD 2016.

### Drainage + Hydrology 13 Elisa Lane, Ranui







Scale @ A4  
 = 1:500

Date Printed:  
 8/04/2026




**Rivers and Permanent Streams**


-  Open Watercourse
-  Piped Watercourse
-  Culvert
-  Pond

**Overland Flow Paths**

**Overland Flow Paths - 100ha and above (25,000)**

-  Overland Flow Paths - 100ha and above (25,000)


**Overland Flow Paths - 3ha to 100ha (25,000)**

-  Overland Flow Paths - 3ha to 100ha (25,000)


**Overland Flow Paths - 1ha to 3ha (15,000)**

-  Overland Flow Paths - 1ha to 3ha (15,000)



**Overland Flow Paths - 4000m2 to 1ha (8,000)**

-  Overland Flow Paths - 4000m2 to 1ha (8,000)

**Overland Flow Paths - 2000m2 to 4000m2 (5,000)**

-  Overland Flow Paths - 2000m2 to 4000m2 (5,000)


**Stormwater Management Plans**

-  Adopted
-  Provisional


**Flood Prone Areas**

-  Flood Prone Areas

**Flood Sensitive Area**

-  Flood Sensitive Area

**Flood Plains**

-  Flood Plains

**Wastewater Local Network**

**Wastewater Fitting (Local)**

Operational

CLAIM  
This map/plan is illustrative only and all information should be independently verified on site before taking any action.  
Auckland Council. Land Parcel Boundary information from LINZ (Crown Copyright Reserved). Whilst due care has been taken, Auckland Council gives no warranty as to the accuracy and plan completeness of any information on this map/plan and accepts no liability for any error, omission or use of the information. HighCut.com Ltd © 2016.

Legend

Date Printed:  
8/04/2026