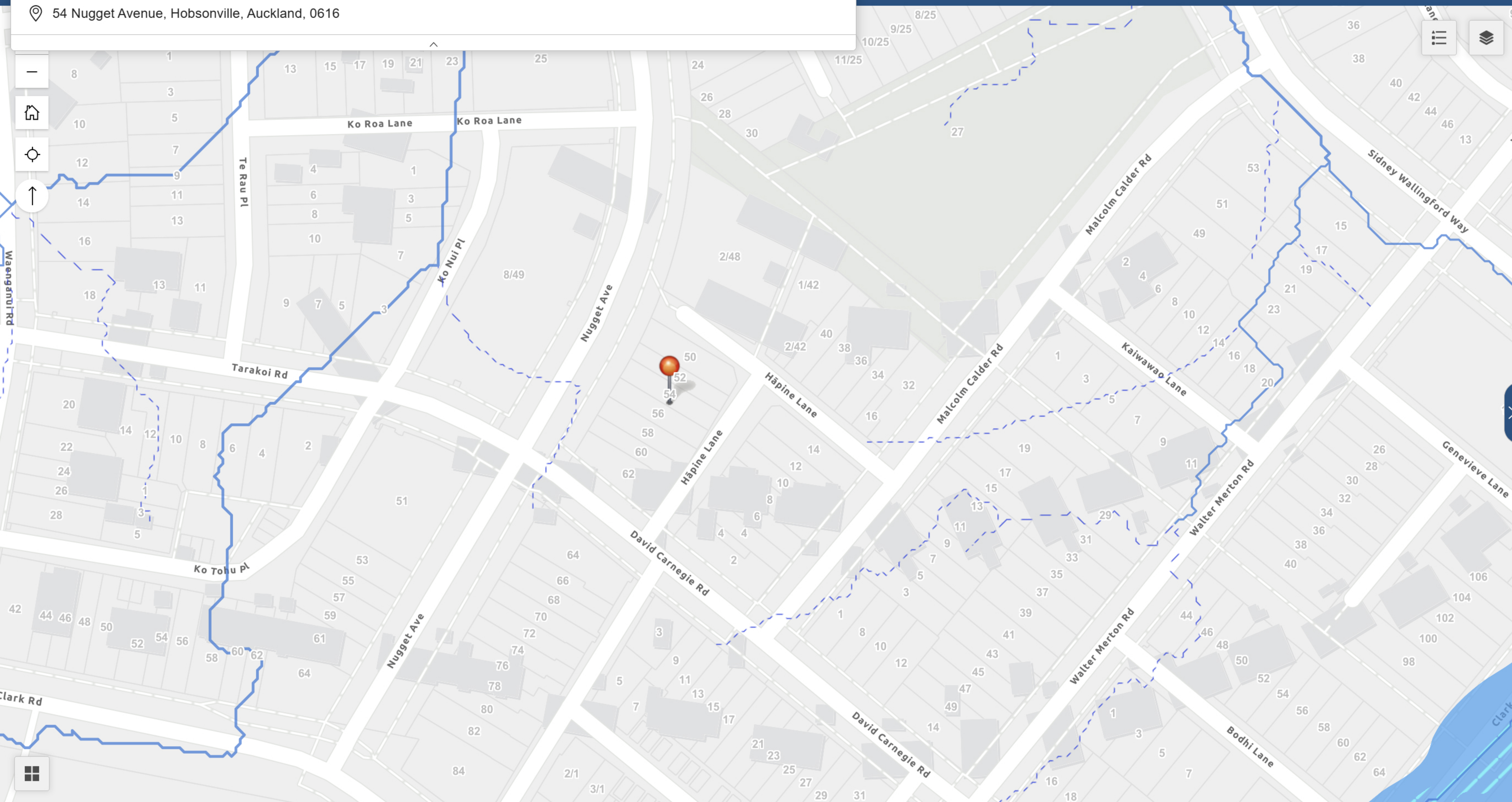


54 Nugget Avenue, Hobsonville, Auckland, 0616, NZL



54 Nugget Avenue, Hobsonville, Auckland, 0616



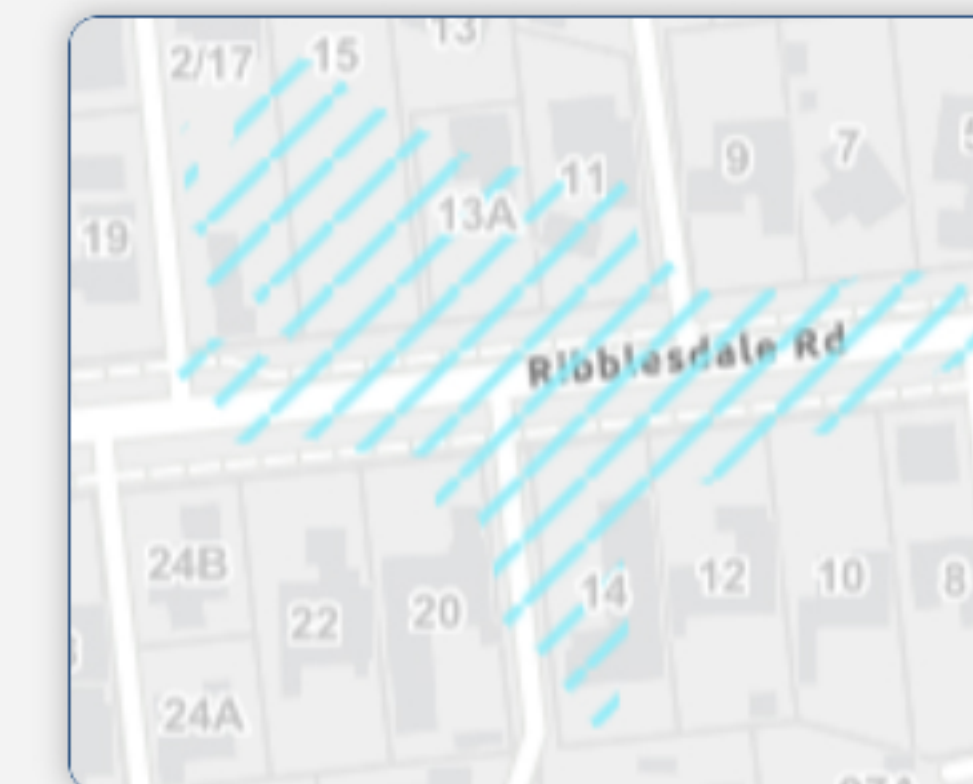
Types of Flooding



Flood plains

Learn more >

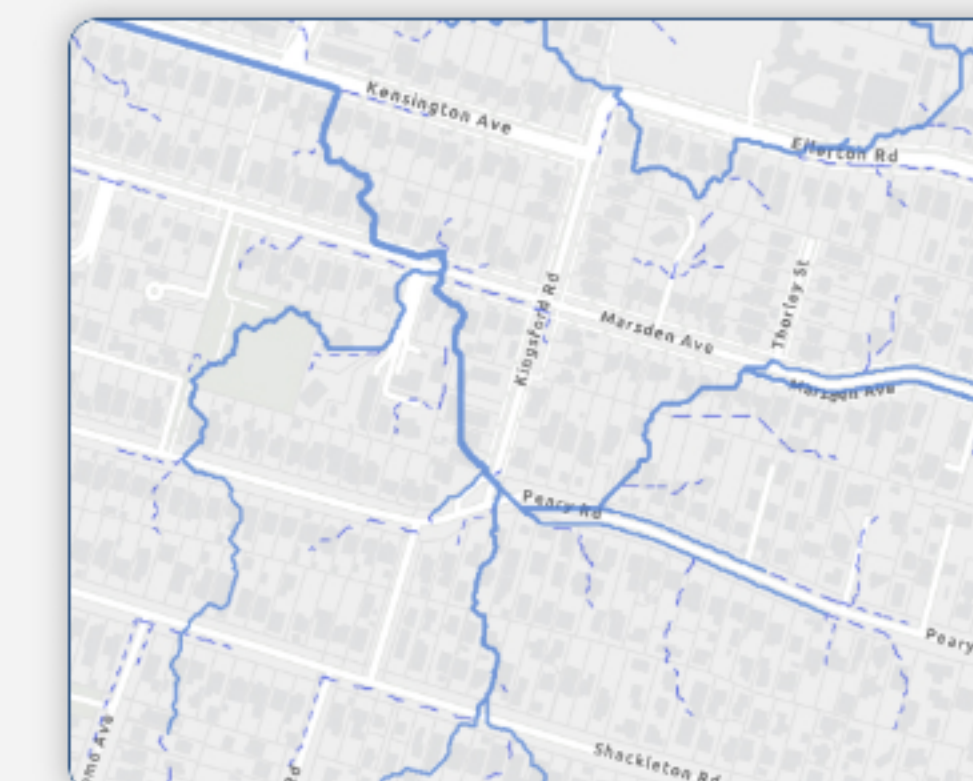
Areas predicted to be covered by flood water during heavy rain.



Flood prone areas

Learn more >

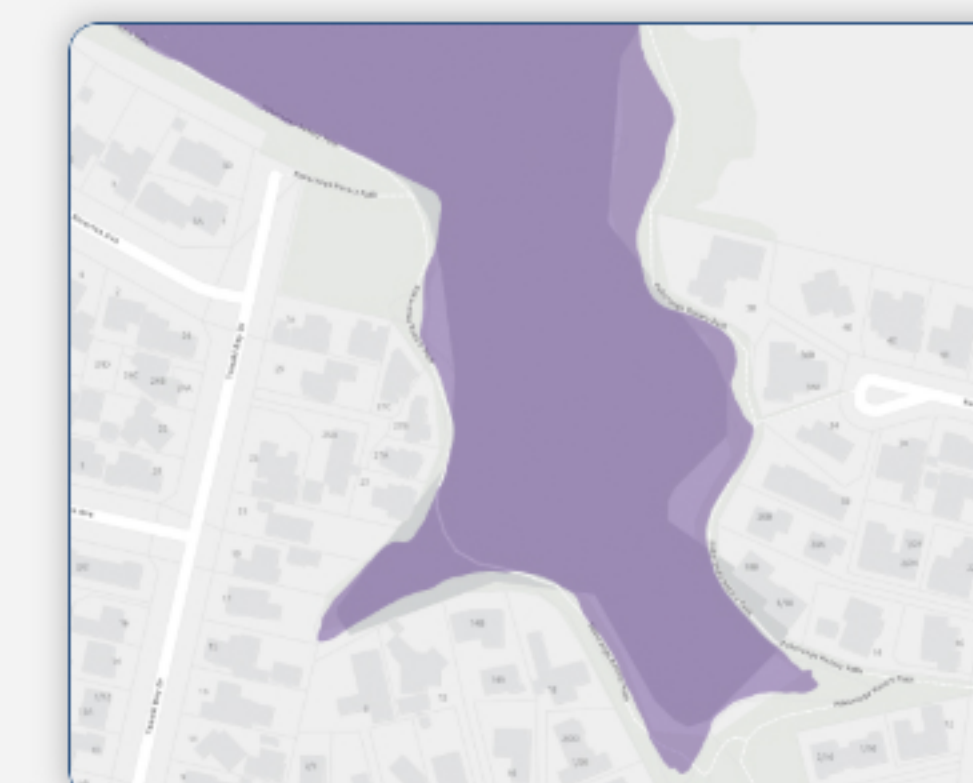
Low-lying areas where water can become trapped and collect during heavy rain, especially if the stormwater outlet is blocked or reaches capacity.



Overland flow paths

Learn more >

The route water will naturally take across the ground during heavy rain when the stormwater network is at capacity, or where there is no stormwater network.



Coastal inundation

Learn more >

Coastal areas predicted to be covered by sea water during large storms.

Note: all types of flooding data will become visible when zoomed in on the map, or after searching for an address. These features will gradually disappear from the map view as you zoom out.



Useful Links

Feedback