

Auckland Council Plans and Places

DISCLAIMER:
This map/plan is illustrative only and all information should be independently verified on site before taking any action.
Copyright Auckland Council. Land Parcel Boundary information from LINZ (Crown Copyright Reserved). Whilst due care has been taken, Auckland Council gives no warranty as to the accuracy and plan completeness of any information on this map/plan and accepts no liability for any error, omission or use of the information. Height datum: NZVD 2016.

Zoning - THAB 4 Rathgar Rd, Henderson


0 3.5 7 10.5
Meters
Scale @ A4
= 1:500
Date Printed:
27/02/2026



Indicative Coastline (i)

 Indicative Coastline (i)

Rural Urban Boundary (RUB)

 Rural Urban Boundary (RUB)

Place Names

Place Name Search

Place Name Search

Railway Lines

Railway (2,500)

 Railway (2,500)

Roads

Roads (1,000)

Parcels

 Parcels










Property Boundaries

Property Boundaries

Zones

-  Residential - Large Lot Zone
-  Residential - Rural and Coastal Settlement Zone
-  Residential - Single House Zone
-  Residential - Mixed Housing Suburban Zone
-  Residential - Mixed Housing Urban Zone
-  Residential - Terrace Housing and Apartment Buildings Zone
-  Open Space - Conservation Zone
-  Open Space - Informal Recreation Zone

-  Open Space - Sport and Active Recreation Zone
-  Open Space - Civic Spaces Zone
-  Open Space - Community Zone
-  Business - City Centre Zone
-  Business - Metropolitan Centre Zone
-  Business - Town Centre Zone
-  Business - Local Centre Zone
-  Business - Neighbourhood Centre Zone
-  Business - Mixed Use Zone
-  Business - General Business Zone
-  Business - Business Park Zone
-  Business - Heavy Industry Zone
-  Business - Light Industry Zone
-  Future Urban Zone
-  Green Infrastructure Corridor (Operative in some Special Housing Areas)
-  Rural - Rural Production Zone
-  Rural - Mixed Rural Zone
-  Rural - Rural Coastal Zone
-  Rural - Rural Conservation Zone
-  Rural - Countryside Living Zone
-  Rural - Waitakere Foothills Zone
-  Rural - Waitakere Ranges Zone
-  Strategic Transport Corridor Zone




-  Special Purpose Zone
-  Coastal - General Coastal Marine Zone [rcp]
-  Coastal - Marina Zone [rcp/dp]
-  Coastal - Mooring Zone [rcp]
-  Coastal - Minor Port Zone [rcp/dp]
-  Coastal - Ferry Terminal Zone [rcp/dp]
-  Coastal - Defence Zone [rcp]
-  Coastal - Coastal Transition Zone
-  Water [i]
- Hauraki Gulf Islands
- Road [i]

Aerial 2024 2025 Urban


Image

-  Red: Band_1
-  Green: Band_2
-  Blue: Band_3

Base Region 5m

-  Land Outside
-  Sea Outside
-  Water

Region Cache Large Background

-  Region Cache Large Background

DISCLAIMER:
This map/plan is illustrative only and all information should be independently verified on site before taking any action.
Copyright Auckland Council. Land Parcel Boundary information from LINZ (Crown Copyright Reserved). Whilst due care has been taken, Auckland Council gives no warranty as to the accuracy and plan completeness of any information on this map/plan and accepts no liability for any error, omission or use of the information. Height datum: NZVD 2016.

Legend

Date Printed:
27/02/2026

