







DISCLAIMER:  
 This map/plan is illustrative only and all information should be independently verified on site before taking any action.  
 Copyright Auckland Council. Land Parcel Boundary information from LINZ (Crown Copyright Reserved). Whilst due care has been taken, Auckland Council gives no warranty as to the accuracy and plan completeness of any information on this map/plan and accepts no liability for any error, omission or use of the information. Height datum: NZVD 2016.

### Drainage & Hydrology 4 Rathgar Rd Henderson

0 3.5 7 10.5  
 Meters  
 Scale @ A4  
 = 1:500  
 Date Printed:  
 27/02/2026




**Rivers and Permanent Streams**


-  Open Watercourse
-  Piped Watercourse
-  Culvert
-  Pond

**Overland Flow Paths**

**Overland Flow Paths - 100ha and above (25,000)**

-  Overland Flow Paths - 100ha and above (25,000)


**Overland Flow Paths - 3ha to 100ha (25,000)**

-  Overland Flow Paths - 3ha to 100ha (25,000)


**Overland Flow Paths - 1ha to 3ha (15,000)**

-  Overland Flow Paths - 1ha to 3ha (15,000)



**Overland Flow Paths - 4000m2 to 1ha (8,000)**

-  Overland Flow Paths - 4000m2 to 1ha (8,000)

**Overland Flow Paths - 2000m2 to 4000m2 (5,000)**

-  Overland Flow Paths - 2000m2 to 4000m2 (5,000)


**Stormwater Management Plans**

-  Adopted
-  Provisional

**Flood Prone Areas**

-  Flood Prone Areas

**Flood Sensitive Area**

-  Flood Sensitive Area

**Flood Plains**

**CLAIM Flood Plains**  
 This map/plan is illustrative only and all information should be independently verified on site before taking any action.  
**Wastewater**  
 Auckland Council. Land Parcel Boundary information from LINZ (Crown Copyright Reserved). Whilst due care has been taken, Auckland Council gives no warranty as to the accuracy and plan completeness of any information on this map/plan and accepts no liability for any error, omission or use of the information. Highcut date: 12/05/2016.

**Legend**

**Date Printed:**  
 27/02/2026



Operational