







# Kaitemako Flood Hazard Map

Update 2018

- Map A -

10 ANCHORAGE GROVE

## Depth

	0.1 to 0.25
	0.25 to 0.5
	0.5 to 1.00
	Above 1m

1:400 at A4 Size

0 5 10 Metres

Information shown on this plan is a result of 2D stormwater catchment modelling. The map is compiled based upon an assessment of the best available information at the time modelling was undertaken. Council will not be liable or responsible on any basis (including negligence) for any expense, loss, damage, cost or liability (including indirect or consequential loss) arising out of the provision of this information or its use.

KIM, JIN WON

LOT 3 DPS 62967 LOT 1 DPS 63817